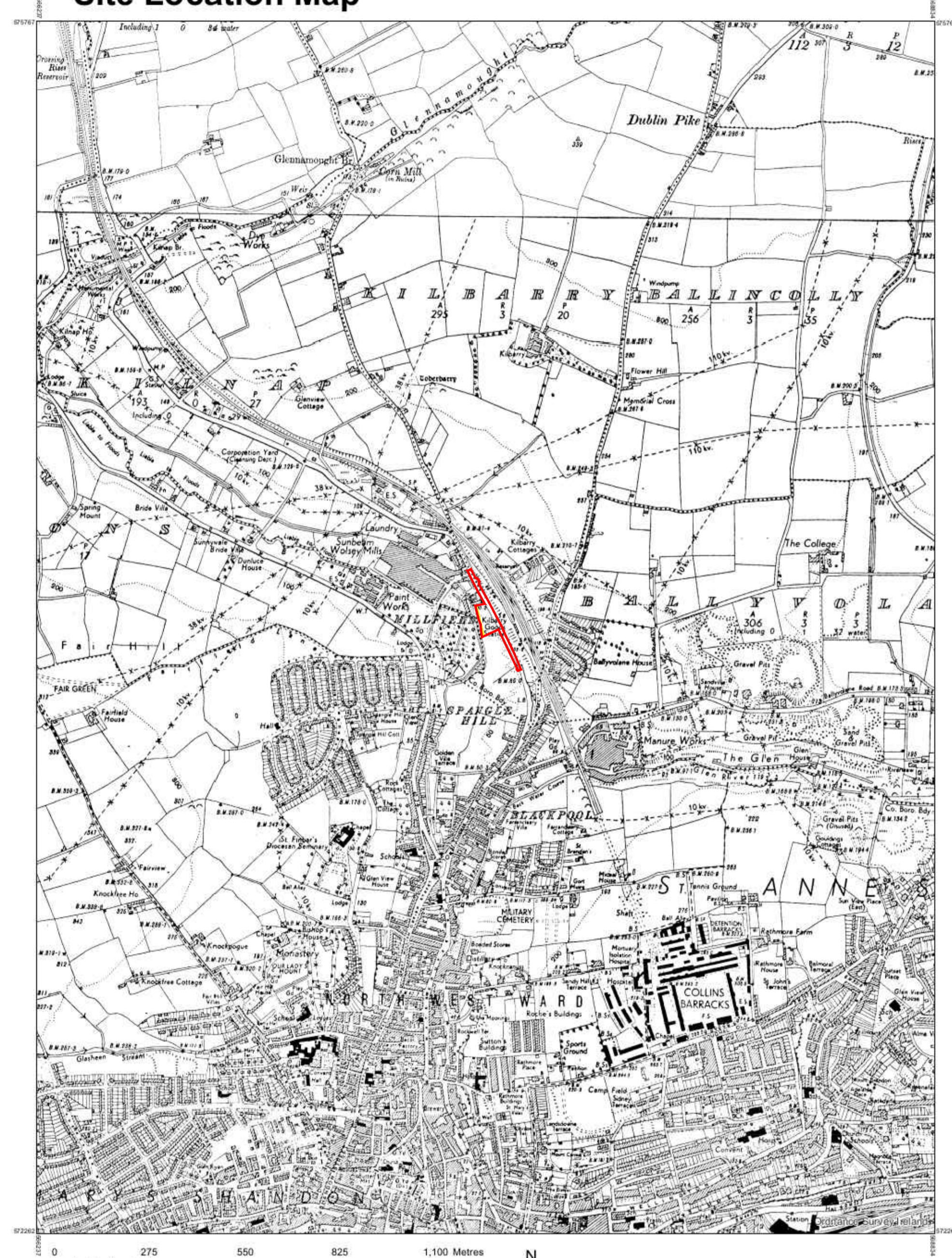


# SITE LOCATION MAPS

## Site Location Map



**OUTPUT SCALE:** 1:10,560

**CENTRE COORDINATES:** ITM 567536,574015

**ORDER NO.:** 50054315\_1

**PUBLISHED:** 23/05/2019

**MAP SERIES:** 6 Inch Raster, 6 Inch Raster, 6 Inch Raster

**MAP SHEETS:** 9900-01, CK063, CK074

**CAPTURE RESOLUTION:** The map objects are only accurate to the resolution at which they were captured. Output scale is not indicative of data capture scale. Further information is available at: <http://www.osi.ie>; search 'Capture Resolution'

**LEGEND:** <http://www.osi.ie>; search 'Large Scale Legend'

**OSi Ireland**  
Suirbhéireacht Ordnáis Éireann  
[www.osi.ie](http://www.osi.ie)

**COMPILED AND PUBLISHED BY:** Ordnance Survey Ireland, Phoenix Park, Dublin 8, Ireland.

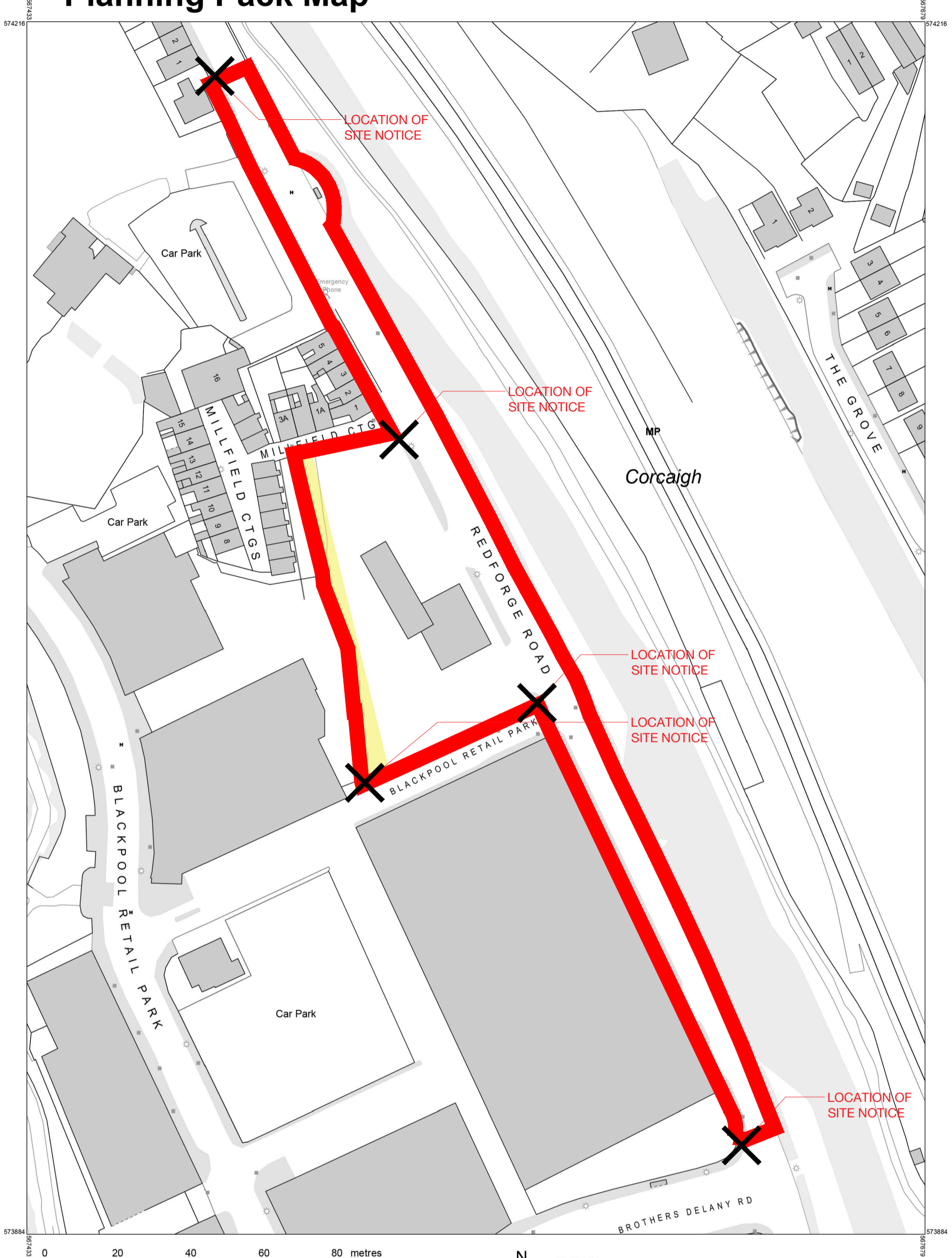
All rights reserved. No part of this publication may be copied, reproduced or transmitted in any form or by any means without the prior written permission of the copyright owners.

Ordnance Survey maps never show legal property boundaries, nor do they show ownership of physical features.

The representation on this map of a road, track or footpath is not evidence of the existence of a right of way.

Unauthorised reproduction infringes Ordnance Survey Ireland and Government of Ireland copyright.

## Planning Pack Map



**OUTPUT SCALE:** 1:1,000

**CENTRE COORDINATES:** ITM 567556,574050

**ORDER NO.:** 5020562\_1

**PUBLISHED:** 16/06/2021

**MAP SERIES:** 1:1,000

**MAP SHEETS:** 6337-20

**CAPTURE RESOLUTION:** The map objects are only accurate to the resolution at which they were captured. Output scale is not indicative of data capture scale. Further information is available at: <http://www.osi.ie>; search 'Capture Resolution'

**LEGEND:** <http://www.osi.ie>; search 'Large Scale Legend'

**OSi Ireland**  
Suirbhéireacht Ordnáis Éireann  
[www.osi.ie](http://www.osi.ie)

**COMPILED AND PUBLISHED BY:** Ordnance Survey Ireland, Phoenix Park, Dublin 8, Ireland.



All rights reserved. No part of this publication may be copied, reproduced or transmitted in any form or by any means without the prior written permission of the copyright owners.

Ordnance Survey maps never show legal property boundaries, nor do they show ownership of physical features.

The representation on this map of a road, track or footpath is not evidence of the existence of a right of way.

Unauthorised reproduction infringes Ordnance Survey Ireland and Government of Ireland copyright.

### Notes

 <b>Butler \ Cammoranesi architects</b> 6 George's Quay, Cork T +353 21 2417273 \ E <a href="mailto:info@butlercammoranesi.ie">info@butlercammoranesi.ie</a> <a href="http://butlercammoranesi.ie">butlercammoranesi.ie</a>		
<b>Project name</b> Redforge Road SHD Residential Development		<b>Project no</b> 19082
<b>Client</b> Bellmount Developments Limited		
<b>Drawing</b> Site Location Maps	<b>Series</b> Planning	<b>Scale</b> Varies @ A1
<b>Drawing no.</b> SITE_MAP01-01	<b>Revision</b>	<b>Date</b> 2021/09/03