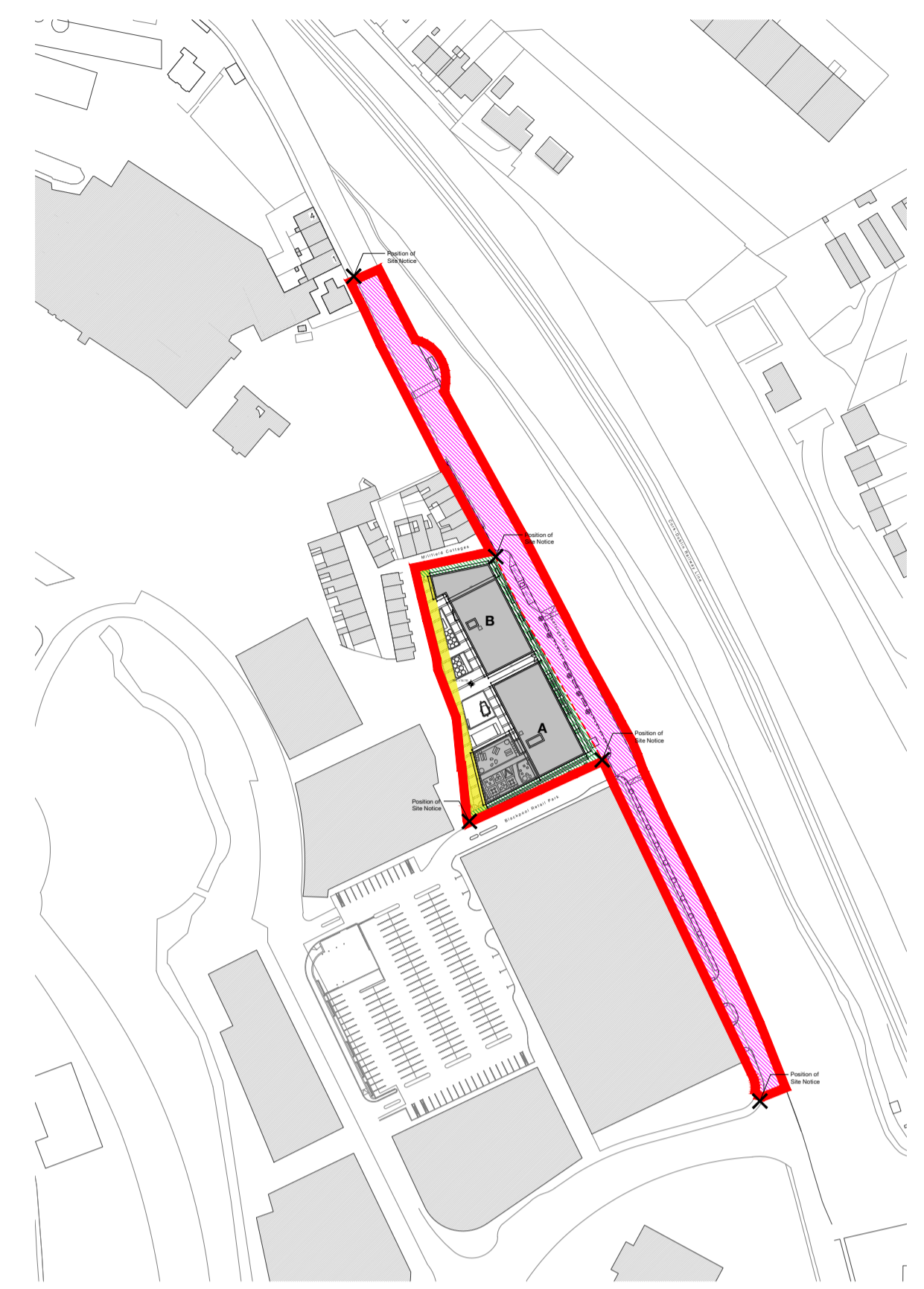
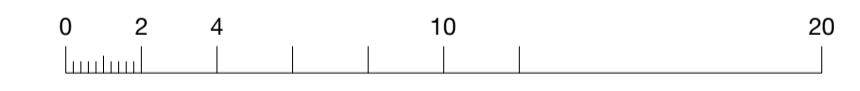
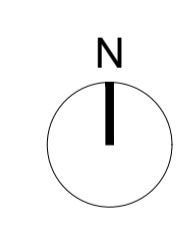


Area to be taken in charge by Cork City Council



KEY PLAN 1:2000

- Proposed Development Site Boundary (Outlined Red) 7318m² / 0.73ha
- - - Land in Ownership of the Applicant 3372m² / 0.34ha
- ▨ Area to be taken in charge by Cork City Council 570m² / 0.06ha
- ▨ Land Within Ownership of Cork City Council 3948m² / 0.39ha
- ▨ Area reserved for wayleave 453m²



Notes

Butler \ Cammoranesi architects
 6 George's Quay, Cork
 T +353 21 2417273 \ E info@butlercammoranesi.ie
 butlercammoranesi.ie

RIA Registered Architect 2021

Project name
Redforge Road SHD Residential Development

Project no
19082

Client
Bellmount Developments Limited

Drawing
Area to be taken in charge by Cork City Council

Series
Planning

Scale
1:2000/A1

Drawing no.
SITE_A01-11

Revision
A

Date
2021/09/03