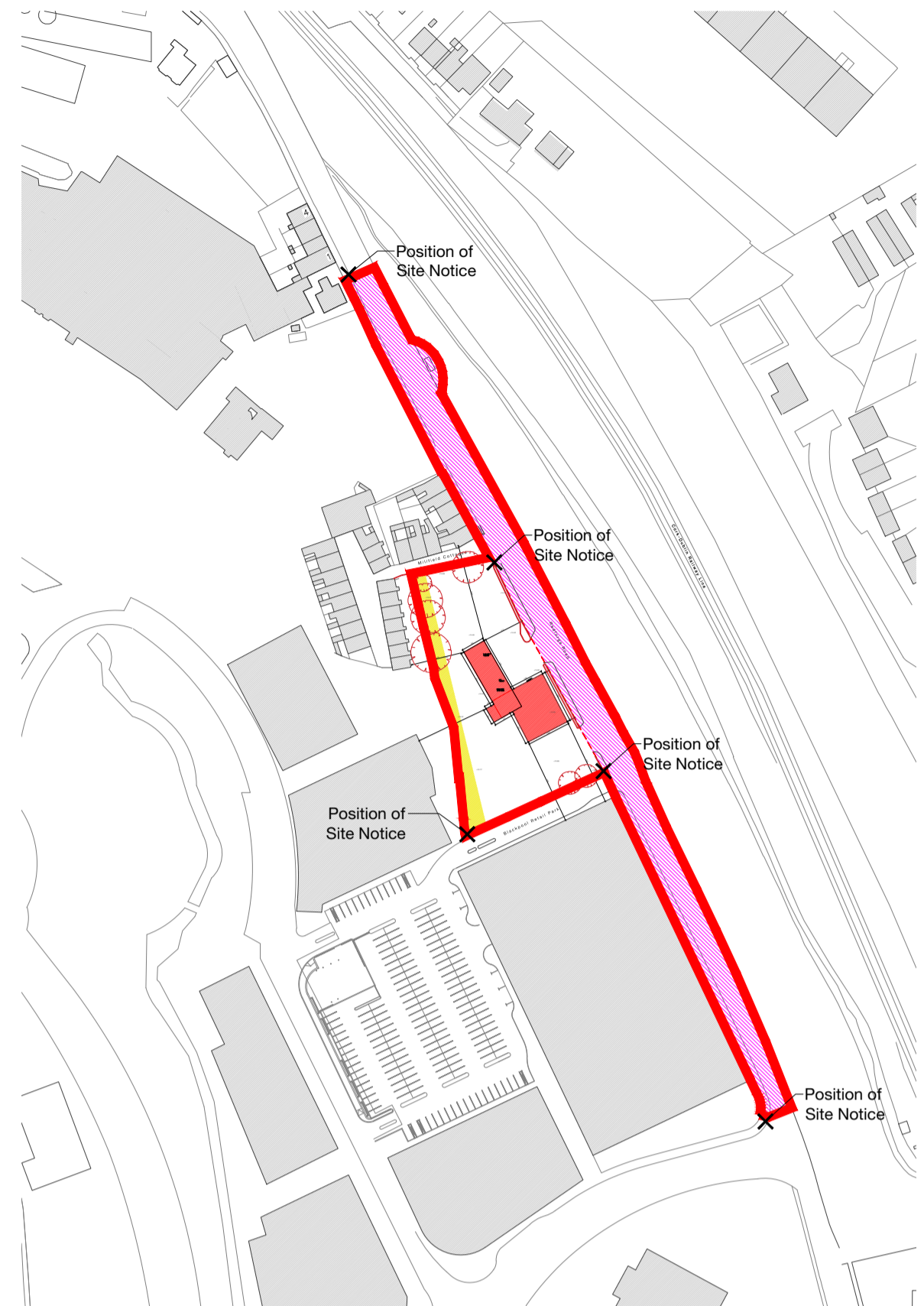
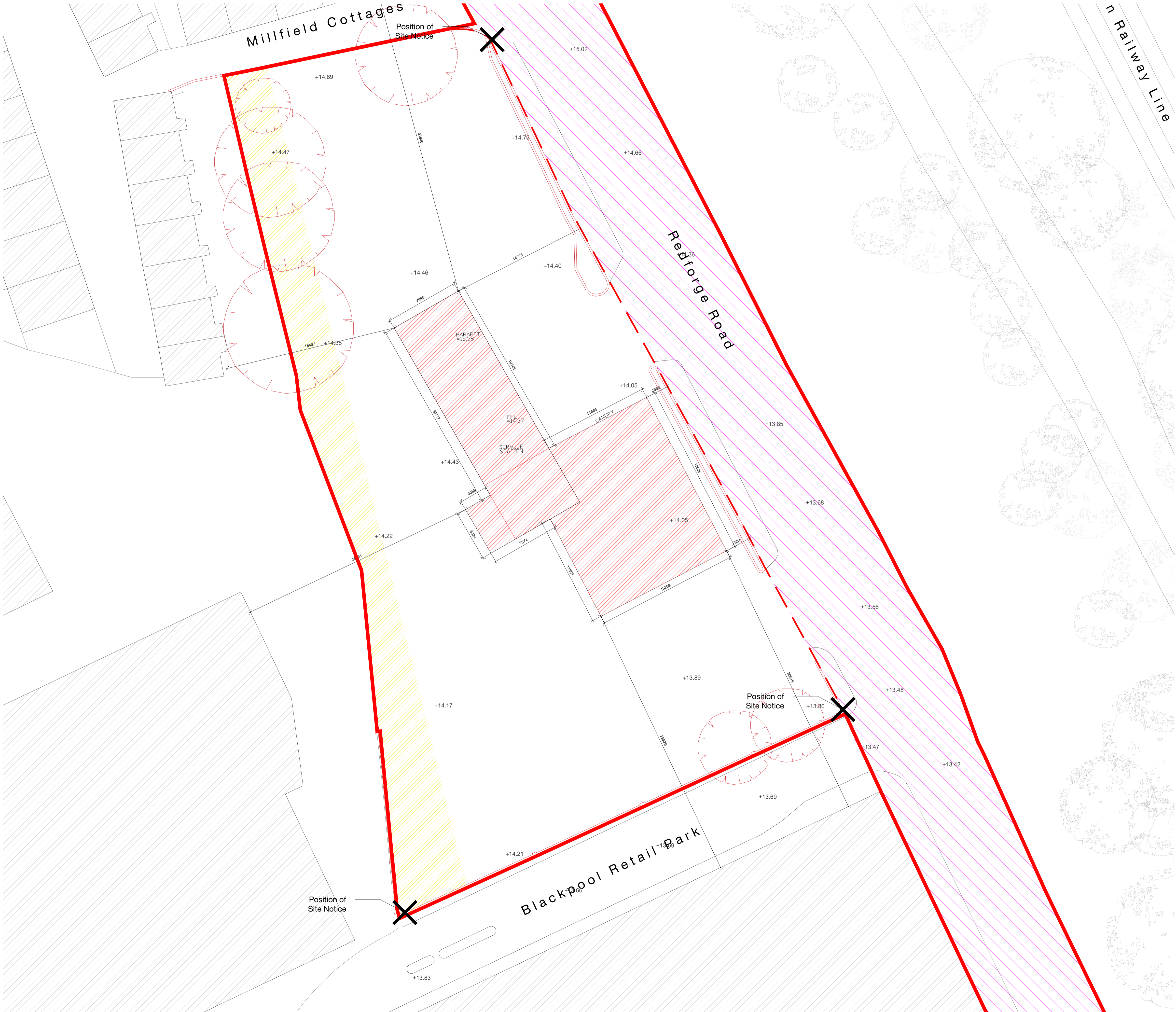
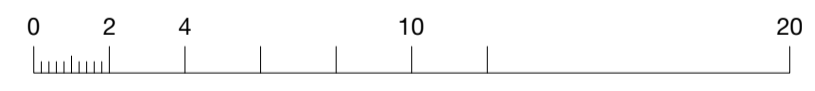
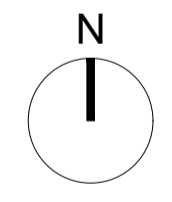


PROPOSED DEMOLITION PLAN



KEY PLAN 1:2000

- Proposed Development Site Boundary (Outlined Red) 7318m² / 0.73ha
- Land in Ownership of the Applicant 3372m² / 0.34ha
- ▨ Land Within Ownership of Cork City Council 3946m² / 0.39ha
- ▨ Area reserved for wayleave 453m²
- ▨ Area for demolition 487m² (226m² building + 261m² canopy)



Notes

Butler \ Cammoranesi architects
 6 George's Quay, Cork
 T +353 21 2417273 \ E info@butlercammoranesi.ie
 butlercammoranesi.ie

RIA Registered Architect 2021

Project name
 Redforge Road SHD Residential Development

Project no
 19082

Client
 Bellmount Developments Limited

Drawing
 Proposed Demolitions Site Plan

Series
 Planning

Scale
 1:200@A1

Drawing no.
 SITE_EX00-01

Revision
 A

Date
 2021/09/03